

COINS OF DAROKIN



FRONT

Daro

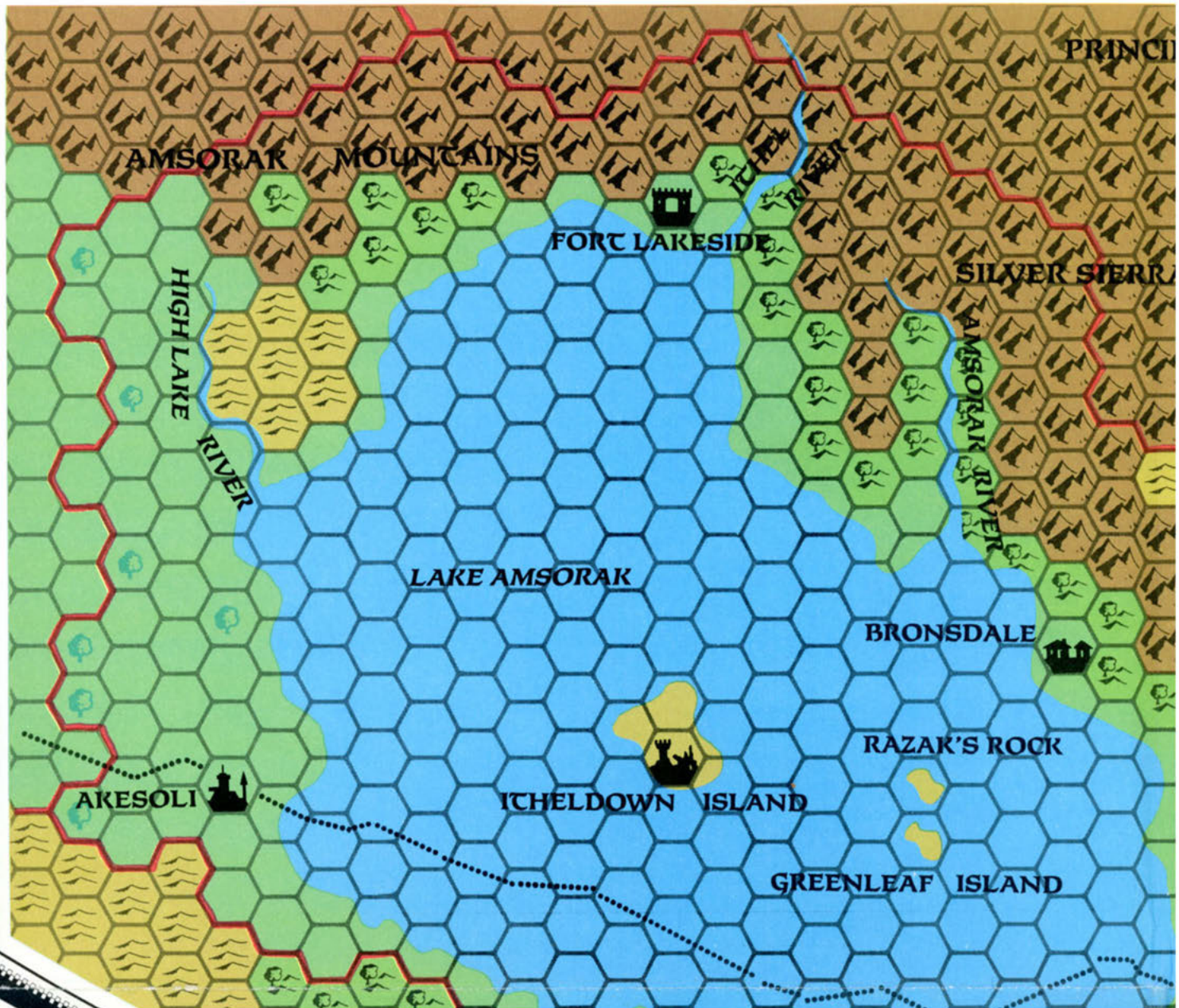


Back



FRONT

Half-D



Daro



Back



FRONT

Tentrid



Back

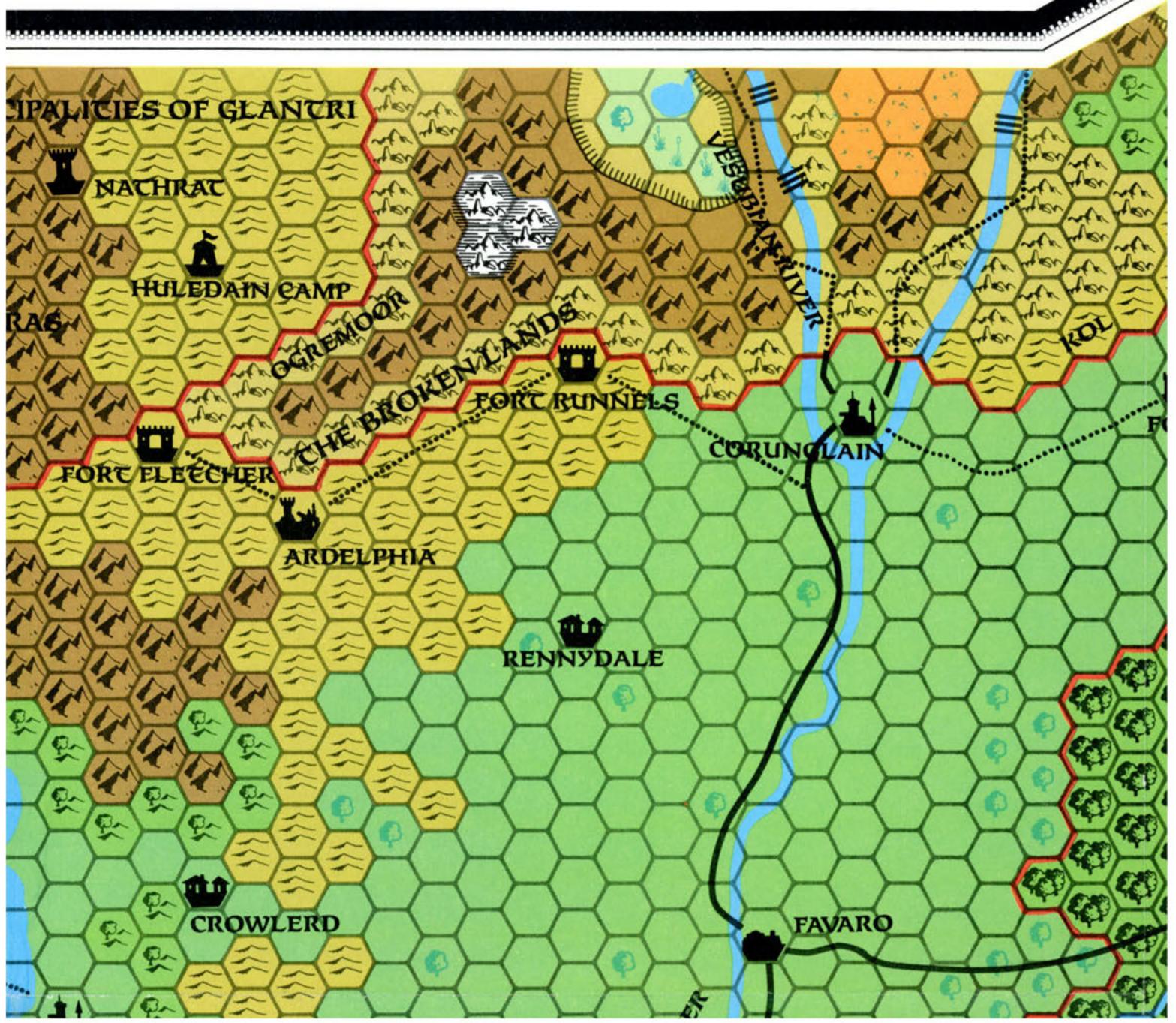


FRONT

Passem




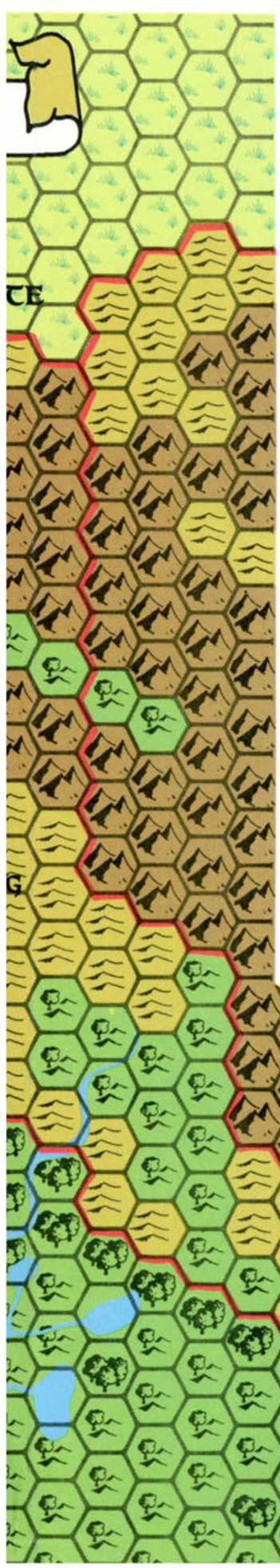
Back




REPUBLIC OF DAROKIN

Scale: 1 hex = 8 miles

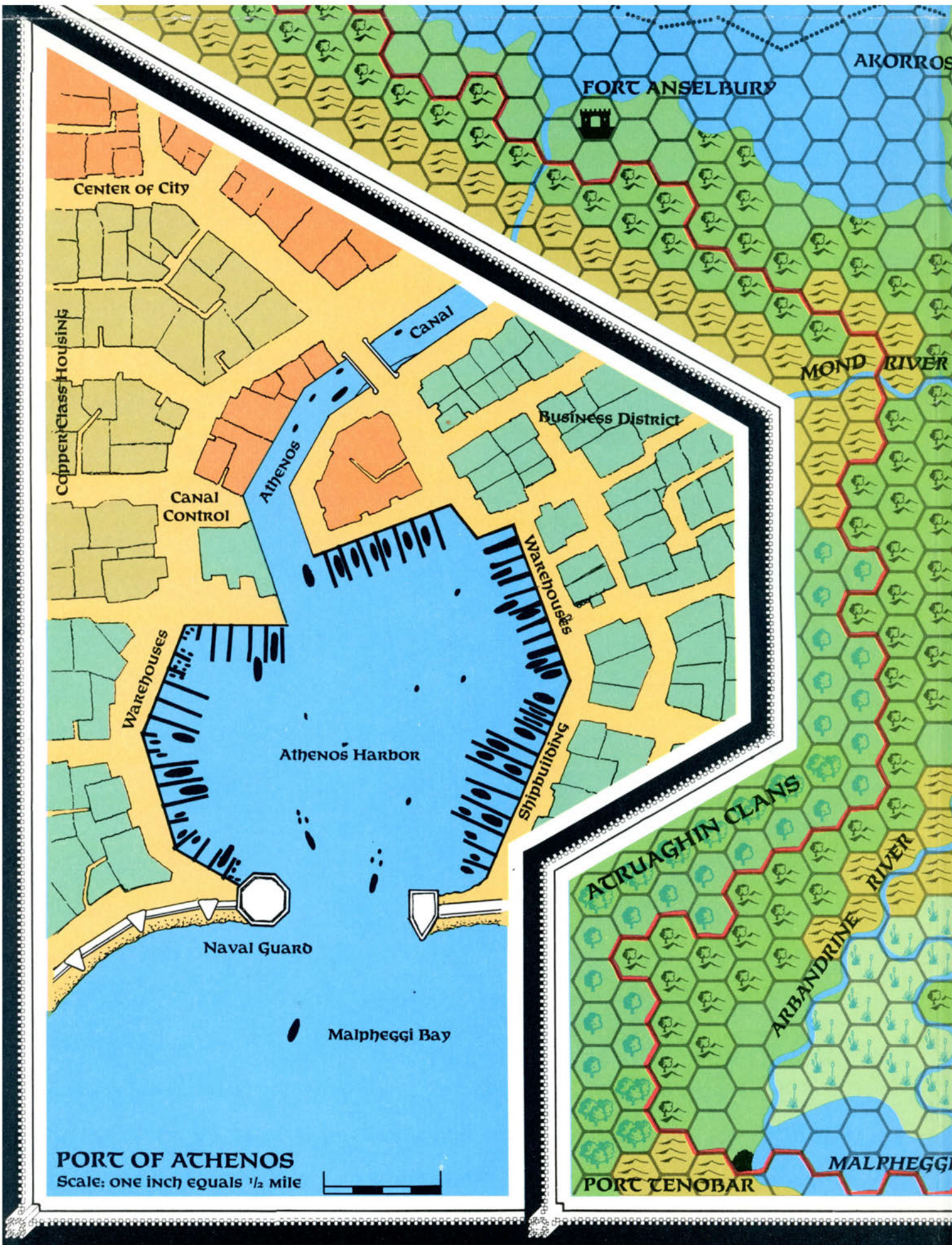




- | | | | | | | | | | |
|--|---------------|--|----------------------------|--|------------------------------------|--|---------------------------|--|--|
| | PALACE | | LIGHT HOUSE | | HILLS WITH FOREST | | REEF | | TRAIL SHIPPING LANES |
| | CASTLE | | VOLCANO | | GRASSLAND OR STEPPE SAVANNA VELDTC | | COAST LINE | | BRIDGE |
| | FORT | | MOUNTAINS | | SWAMP OR MARSH | | RIVER | | FORD |
| | TOWER OR KEEP | | CLEAR PASTURELAND FARMLAND | | MOOR OR BOG | | STREAM | | MOUNTAIN PASS |
| | RUINS | | HILLS | | DESERT OR SEA SAND | | WATER FALL | | EXT. BORDER (KINGDOM, NATIONAL, COUNTRY) |
| | CAPITAL | | BARREN OR BROKEN LAND | | ROCKY DESERT | | GREATER CACARACT (RAPIDS) | | INT. BORDER (FIEF, DISTRICT, DOMINION) |
| | CITY | | PLATEAU OR CLIFF | | OASIS | | MEDIUM CACARACT (RAPIDS) | | SNOW FIELDS |
| | TOWN | | LIGHT FOREST | | BADLANDS | | LESSER CACARACT (RAPIDS) | | GLACIERS |
| | VILLAGE | | HEAVY FOREST | | WATER | | CANAL | | ICE FLOE |
| | CAMP | | JUNGLE | | SEA FLOOR OR LAKE CONCOURS | | ROAD | | BATTLE FIELD |



FORT HOBART



AKORROS

FORT ANSELBURY

Center of City

Copper Class Housing

Canal

Business District

Canal Control

Athenos

Warehouses

Warehouses

Athenos Harbor

Shippubling

Naval Guard

Malpoggi Bay

PORT OF ATHENOS
Scale: one inch equals 1/2 mile



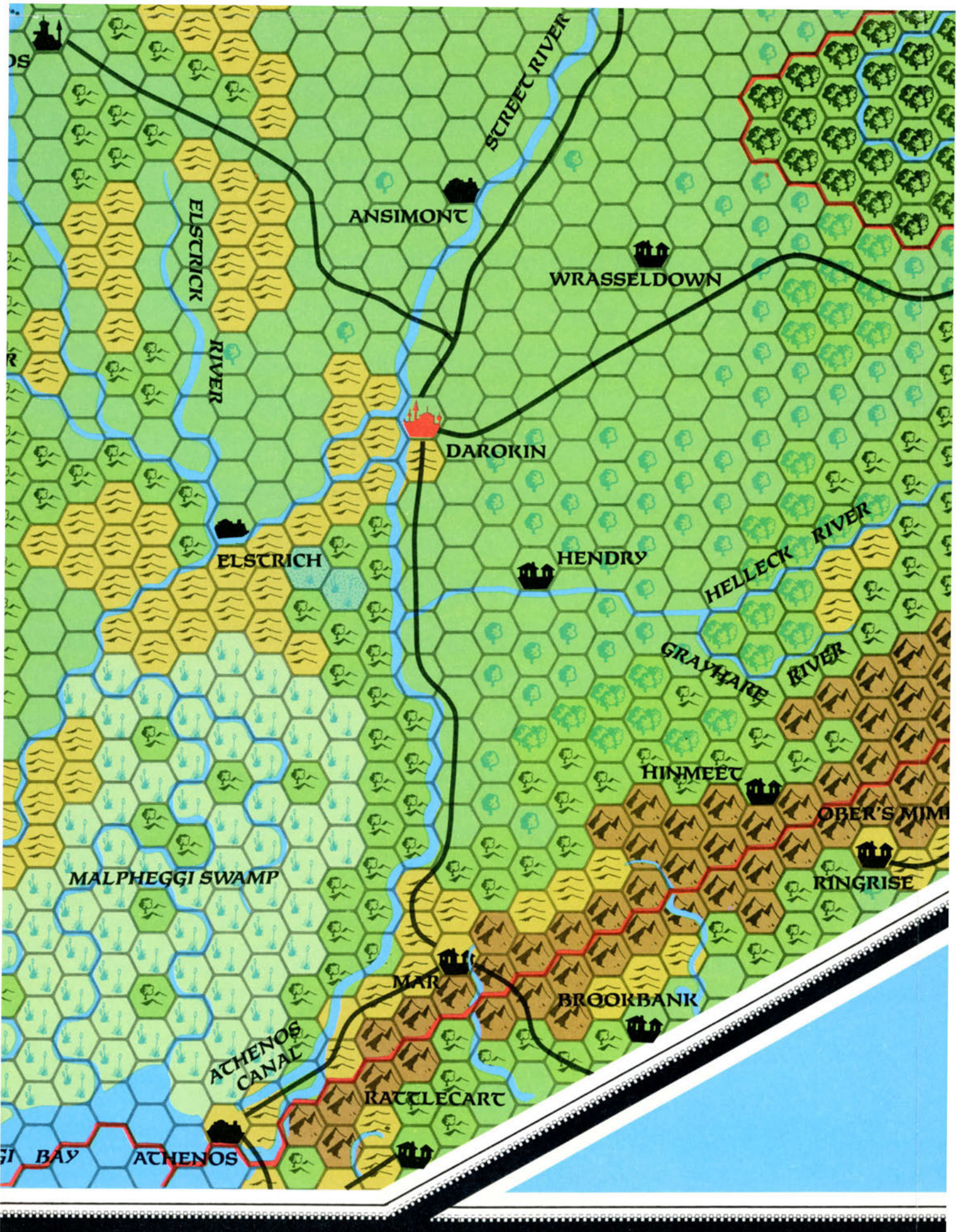
MOND RIVER

ACRUAGHIN CLANS

ARBANDRINE RIVER

PORT TENOBAR

MALPOGGI



OS

R

ST BAY

SCREEC RIVER

ELSTRICH RIVER

ANSIMONT

WRASSELDOWN

DAROKIN

ELSTRICH

HENDRY

HELLECK RIVER

GRAYFARK RIVER

HINMEET

OBERS MIM

RINGRISE

MALPHEGGI SWAMP

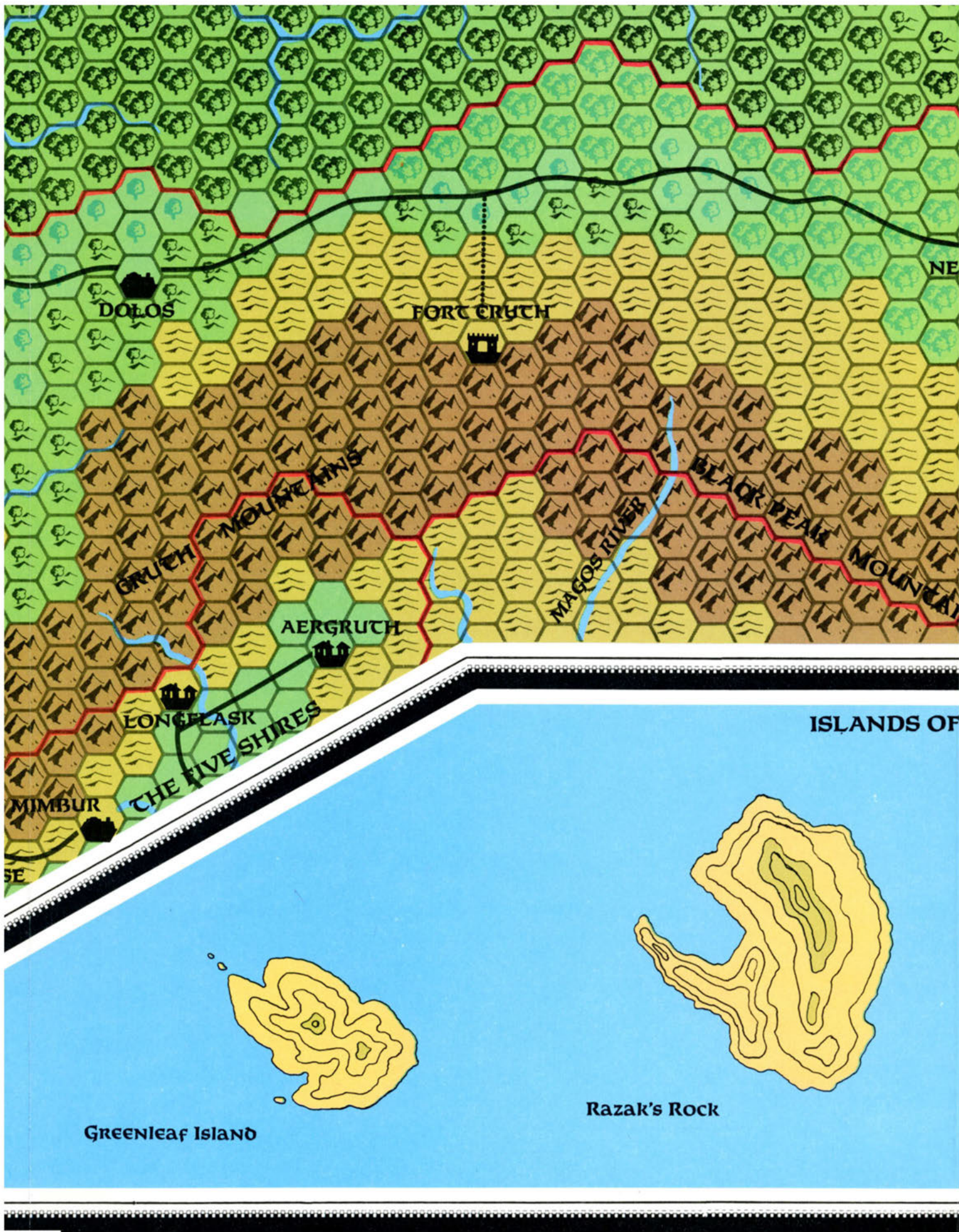
MAR

BROOKBANK

ACHENOS CANAL

RATTLECART

ACHENOS



DOLOS

FORT CRUCH

GRUCH MOUNTAINS

MAGOS RIVER BLACK PEARL MOUNTAINS

AERGRUCH

LONGLEASK

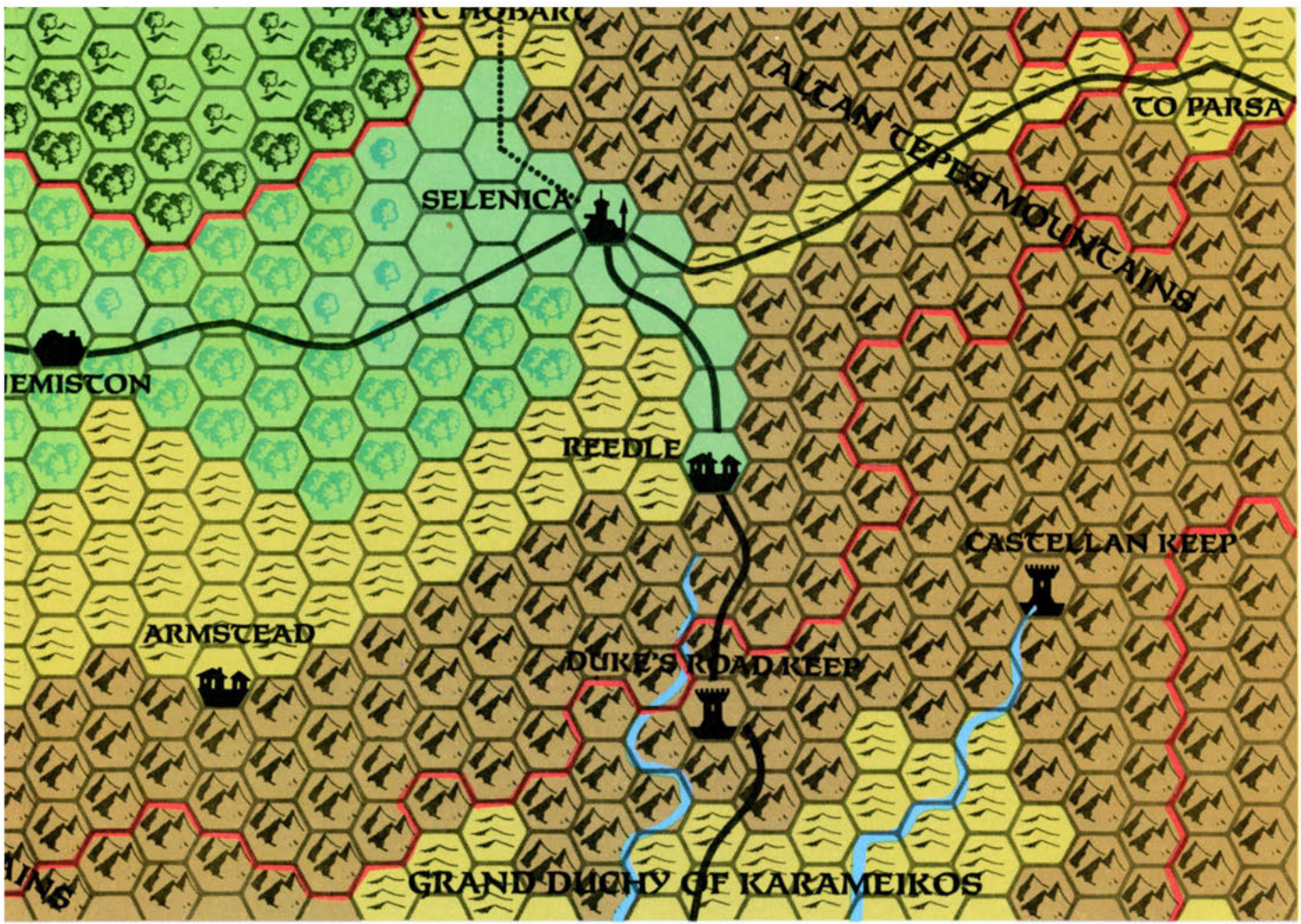
THE FIVE SHIRES

MIMBUR

ISLANDS OF

Greenleaf Island

Razak's Rock



MAP OF LAKE AMSORAK



Itheldown Island

Scale: one inch equals 5 miles

9250XXX0701

©1989 TSF, Inc. All Rights Reserved.